






WEST OXFORDSHIRE LOCAL PLAN 2011

Adopted 2006 Eynsham Inset Map 1 1:10000

-  Inset Map Boundary
-  Housing with Structural Landscape/Open Space (Proposal 3)
-  Oxford Green Belt (Policy NE5)
-  Conservation Area (Policies BE5 & BE6)
-  Scheduled Ancient Monument (Policies BE12 & BE13)

NB. This map should be read with the Local Plan Written Document which contains District wide or non area specific policies and proposals not shown on the Proposals Map

This map is reproduced from Ordnance Survey material with the permission of Ordnance Survey on behalf of the Controller of Her Majesty's Stationery Office. Crown Copyright. Unauthorised reproduction infringes Crown Copyright and may lead to prosecution or civil proceedings.(LA 0100024316) (2006)