



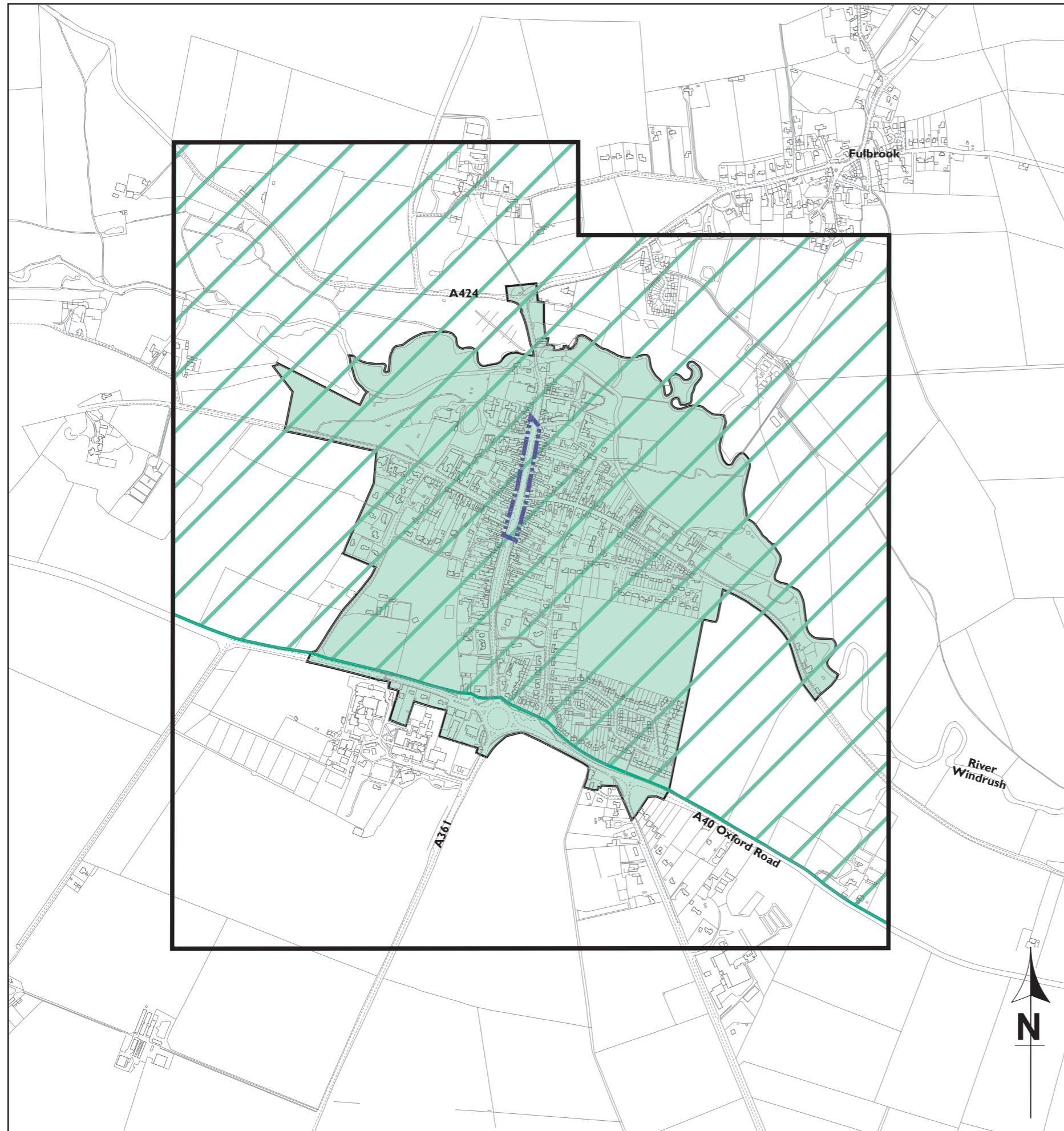


WEST OXFORDSHIRE LOCAL PLAN 2011

Adopted 2006

Burford Inset Map 5 1:10000

-  Inset Map Boundary
-  Central Policy Area
(Policies SH1 & SH3)
-  Conservation Area
(Policies BE5 & BE6)
-  Cotswolds Area of Outstanding Natural Beauty
(Policy NE4)



NB. This map should be read with the Local Plan Written Document which contains District wide or non area specific policies and proposals not shown on the Proposals Map

This map is reproduced from Ordnance Survey material with the permission of Ordnance Survey on behalf of the Controller of Her Majesty's Stationery Office. Crown Copyright. Unauthorised reproduction infringes Crown Copyright and may lead to prosecution or civil proceedings. (LA 0100024316) (2006)